



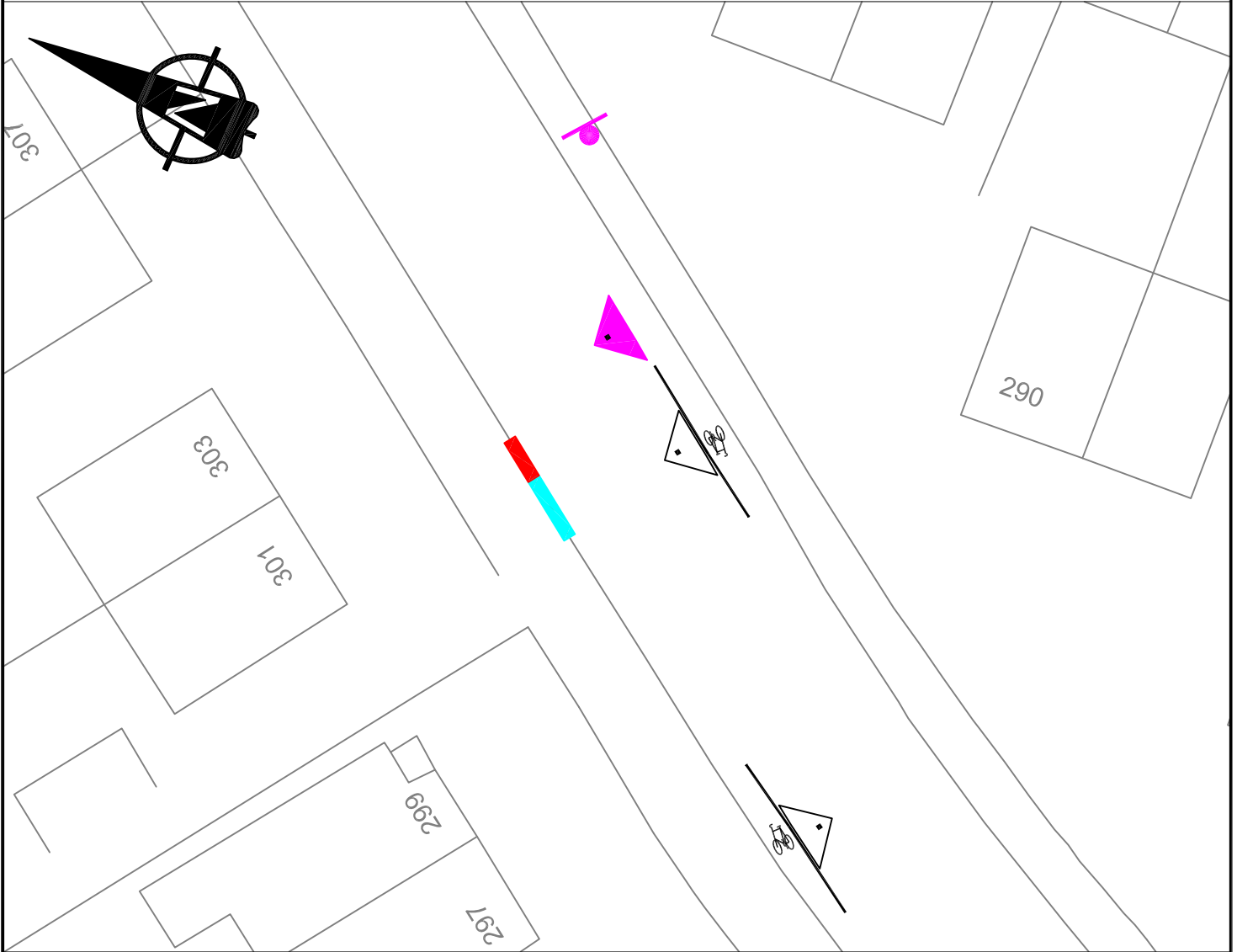


This map is reproduced from Ordnance Survey material with the permission of Ordnance Survey on behalf of the Controller of Her Majesty's Stationery Office. © Crown copyright. Unauthorised reproduction infringes Crown copyright and may lead to prosecution or civil proceedings. Stockton-on-Tees Borough Council 100023297 2010

This drawing should not be scaled. All dimensions must be checked on site and contractor to report any omissions or errors to the contract administrator

Key

-  Proposed position of build out
-  Actual construction position of build out
-  Original driveway width of No. 301
-  Widened driveway width (August 2009)



Rev	Description	Drm	Chk	Date
	Drawing Status			
	PRELIMINARY <input type="checkbox"/>	APPROVAL <input type="checkbox"/>	INFORMATION <input checked="" type="checkbox"/>	TENDER <input type="checkbox"/>
				CONSTRUCTION <input type="checkbox"/>



Stockton-on-Tees
BOROUGH COUNCIL

Passionate about Stockton-on-Tees

Project
**SURBITON ROAD
FAIRFIELD**

Development & Neighbourhood Services
Head of Technical Services Richard McGuckin B.Eng.,
C.Eng., M.I.C.E. P.O.Box 229, Kingsway House, West
Precinct, Billingham, TS23 2YL. Telephone (01642) 393939.
E-mail: technicalservices@stockton.gov.uk

Content
CHICANE AMENDMENT

Scales @ A4 1:250	Date DEC '10	Drawn Checked GCF GS	Job No. TM10/12	Rev -
-----------------------------	------------------------	---------------------------------------	---------------------------	-----------------